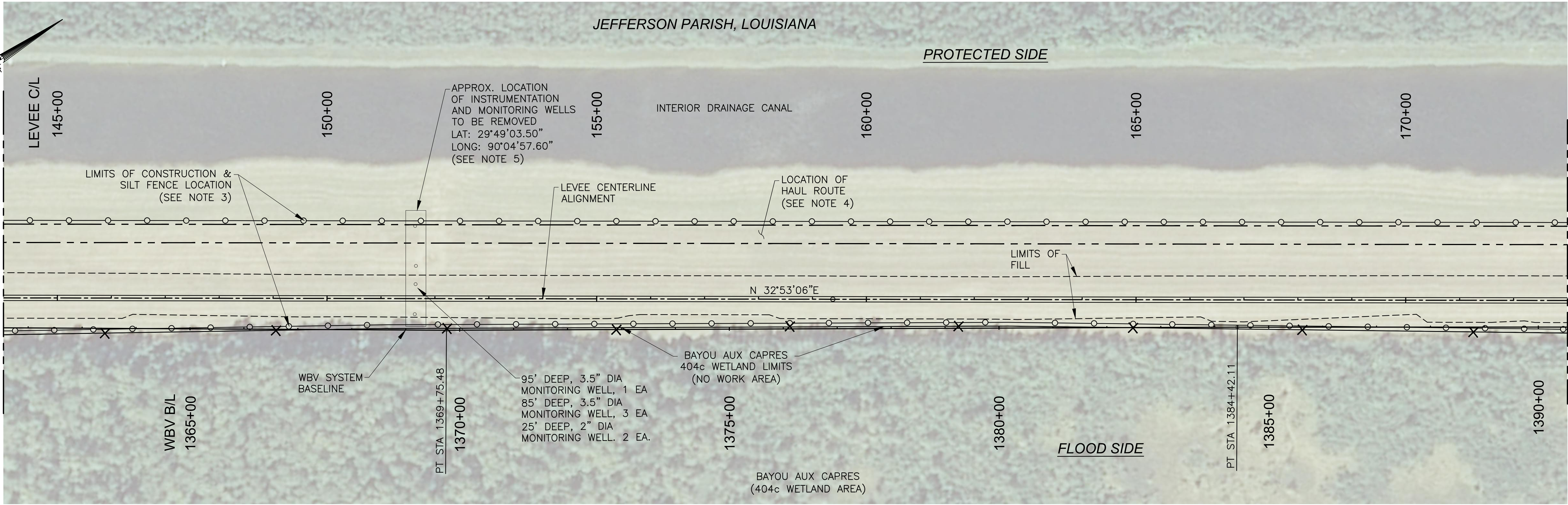


MATCHLINE C/L STA. 144+00.00

SEE SHEET 6



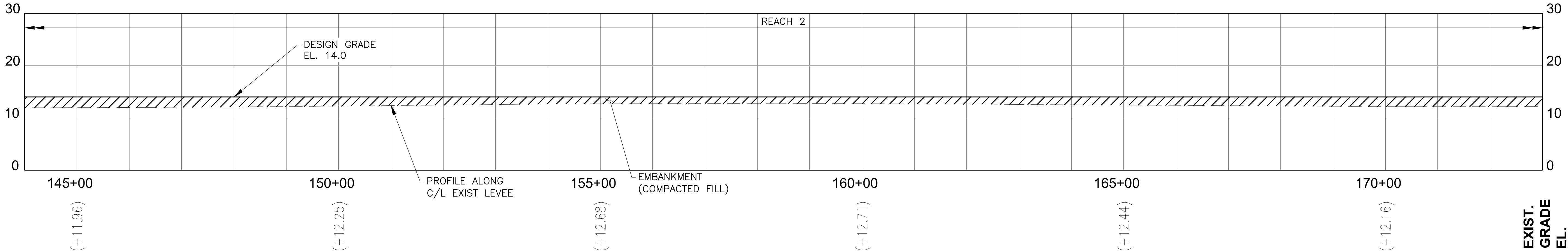
MATCHLINE C/L STA. 173+00.00

SEE SHEET 8

PLAN



SCALE: 1"=100'



PROFILE



VERTICAL SCALE: 1"=10'



HORIZONTAL SCALE: 1"=100'

NOTES:

- ELEVATIONS REFER TO THE NORTH AMERICAN VERTICAL DATUM 1988 2009.55 (NAVD 88 2009.55). ELEVATIONS ARE IN FEET.
- EMBANKMENT, COMPACTED FILL SHALL MEET CONTRACT SPECIFICATIONS.
- ALL WORK SHALL BE PERFORMED WITHIN THE LIMITS OF CONSTRUCTION. SEE SPECIFICATIONS SECTION 01 57 23.00 12 FOR LOCATION BY X-Y COORDINATES.
- CONTRACTOR SHALL RESTORE AREAS OF THE BERM USED AS THE HAUL ROUTE TO THE PRE-CONSTRUCTION CONDITION PRIOR TO COMPLETION.
- CONTRACTOR SHALL NOT DISTURB EQUIPMENT, INCLINOMETERS, MONITORING WELLS AND PIEZOMETERS WITHIN THE LIMITS OF CONSTRUCTION.



WBV 146.2 LEVEE LIFT
PRIOR TO ARMORING
SLFPA - WEST
JEFFERSON PARISH, LOUISIANA

PROJECT NO.
2017-277

DATE
FEB 2017

SHEET NO.
07

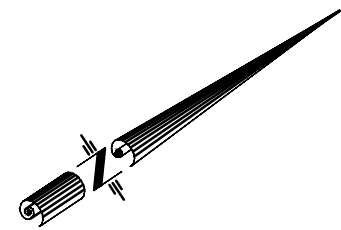
AIMS GROUP,
INC
4421 ZENITH ST
METAIRIE, LA
70001

DESIGNED
DETAILED
CHECKED

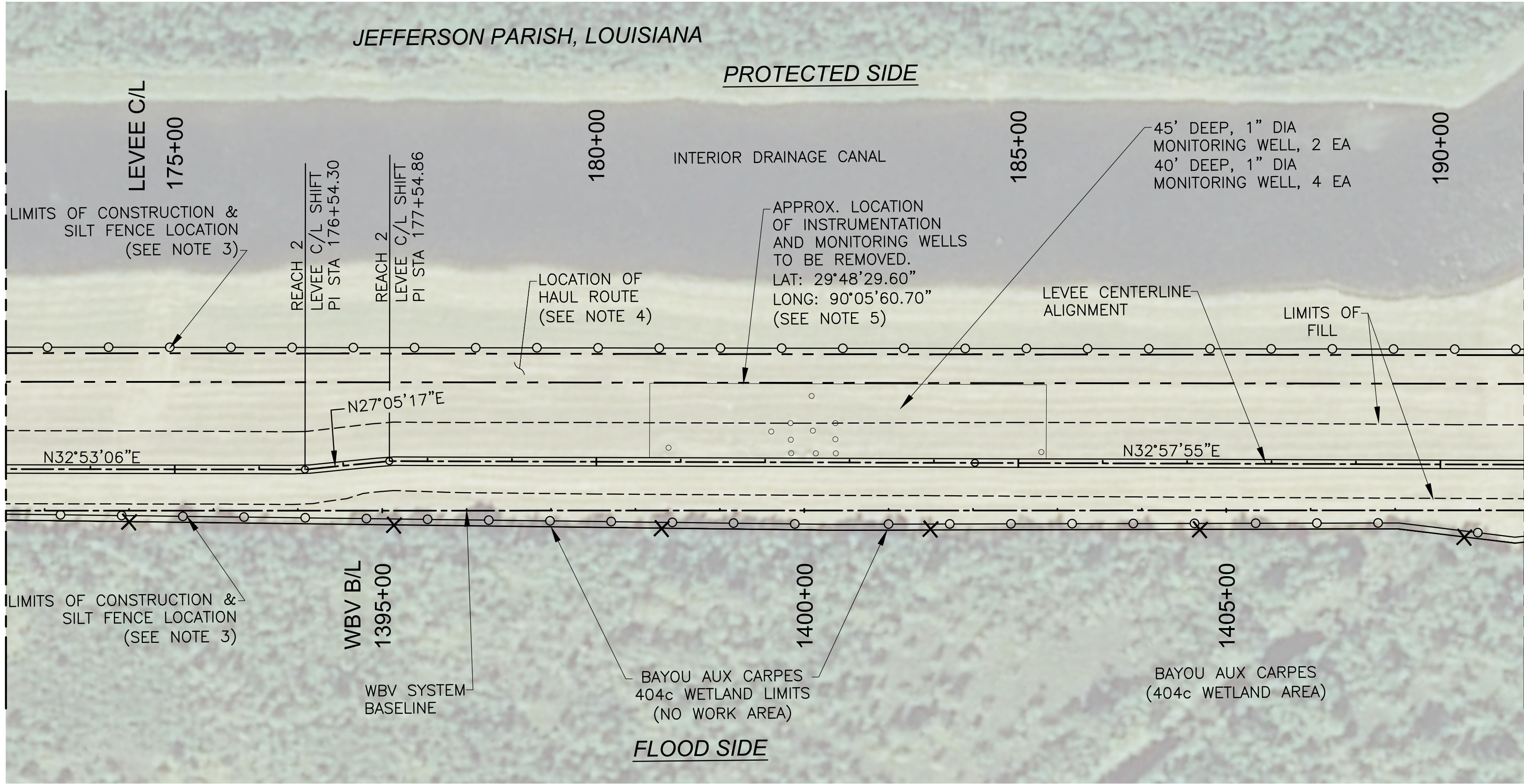
AMH/HJD
AMH
LJP

03-17-2017
DATE
NO

ADDITIONAL 1 - REMOVED NOTE 5.
REVISION DESCRIPTION
BY

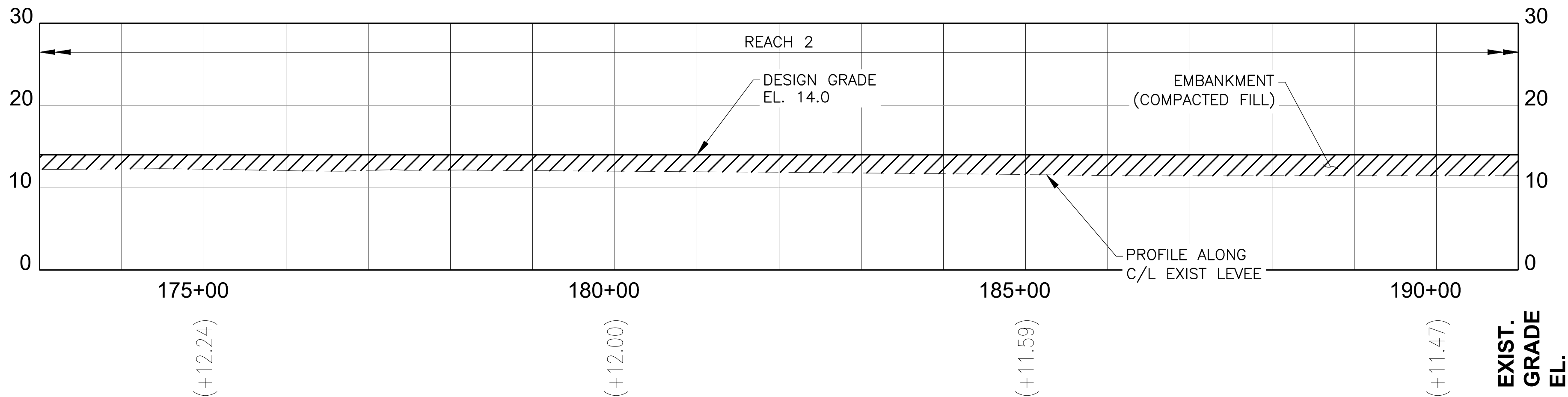
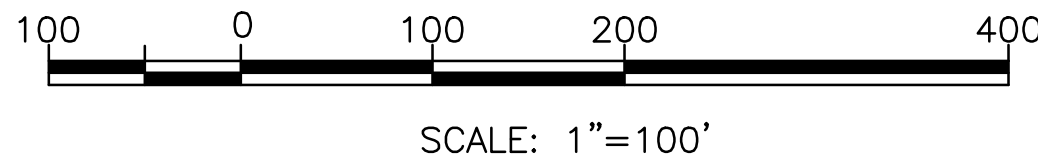


MATCHLINE C/L STA. 173+00.00
SEE SHEET 7

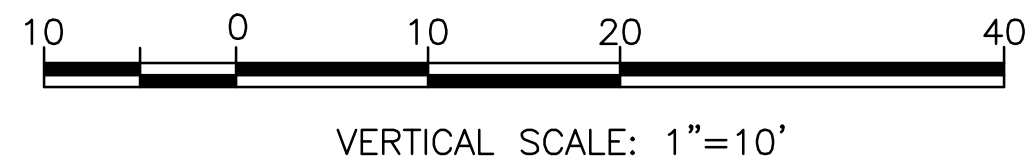
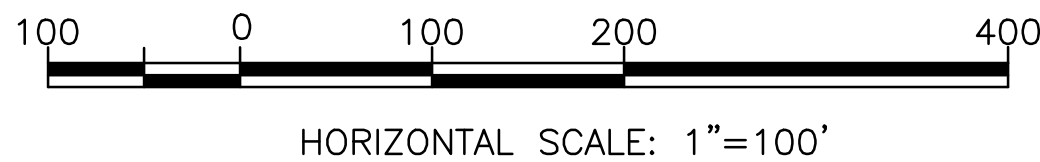


MATCHLINE C/L STA. 191+00.00
SEE SHEET 9

PLAN



PROFILE



NOTES: ①

- ELEVATIONS REFER TO THE NORTH AMERICAN VERTICAL DATUM 1988 2009.55 (NAVD 88 2009.55). ELEVATIONS ARE IN FEET.
- EMBANKMENT, COMPACTED FILL SHALL MEET CONTRACT SPECIFICATIONS.
- ALL WORK SHALL BE PERFORMED WITHIN THE LIMITS OF CONSTRUCTION. SEE SPECIFICATIONS SECTION 01 57 23.00 12 FOR LOCATION BY X-Y COORDINATES.
- CONTRACTOR SHALL RESTORE AREAS OF THE BERM USED AS THE HAUL ROUTE TO THE PRE-CONSTRUCTION CONDITION PRIOR TO COMPLETION.
- CONTRACTOR SHALL NOT DISTURB EQUIPMENT, INCLINOMETERS, MONITORING WELLS AND PIEZOMETERS WITHIN THE LIMITS OF CONSTRUCTION.



WBV 14e.2 LEVEE LIFT
PRIOR TO ARMORING
SLFPA - WEST
JEFFERSON PARISH, LOUISIANA

PLAN & PROFILE, C/L STA 173+00 TO C/L STA 191+00

PROJECT NO.
2017-277

DATE
FEB 2017

SHEET NO.
08

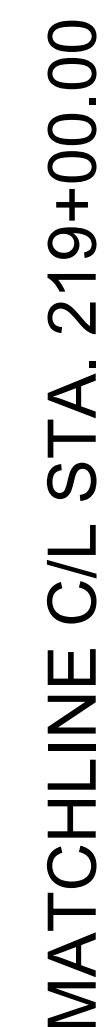
AIMS GROUP,
INC
4421 ZENITH ST
METAIRIE, LA
70001

DESIGNED AMH/HJD
DETAILED AMH
CHECKED LJP

NO
1
03-17-2017
DATE
REVISION DESCRIPTION

ADDITIONAL 1 - REMOVED NOTE 6, REVISED NOTE 5.

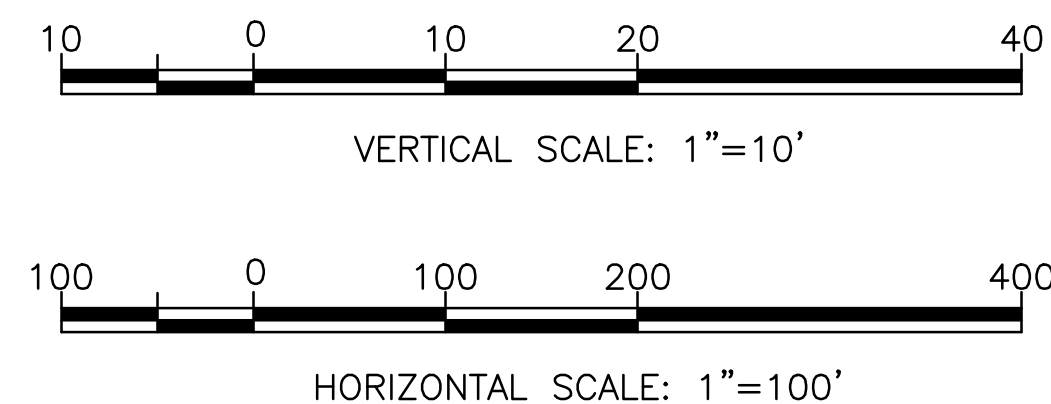
BY



SEE SHEET 11

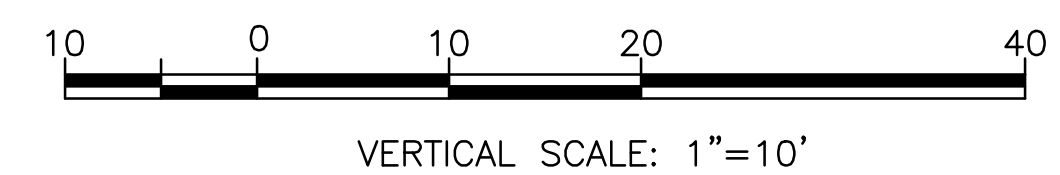
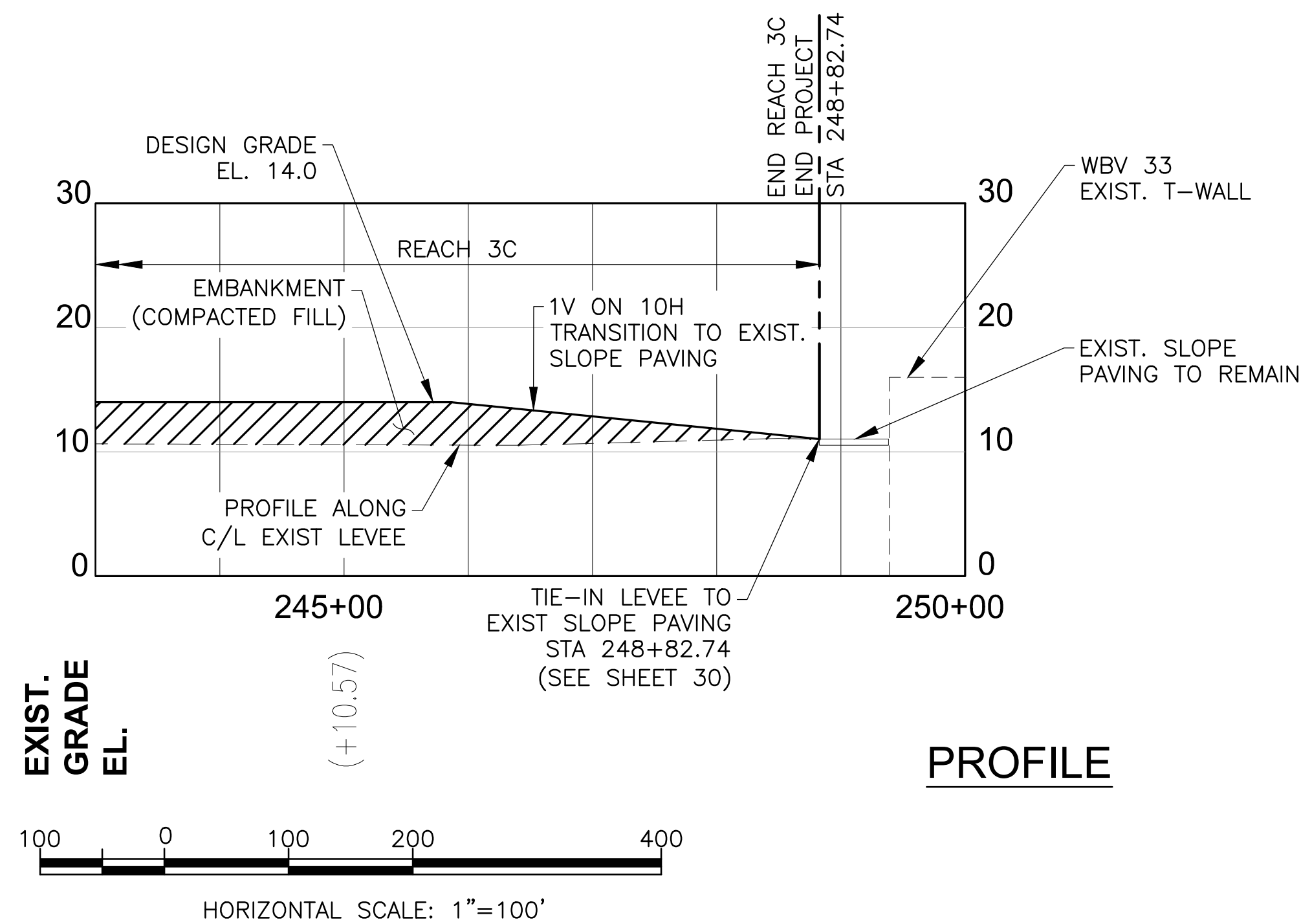
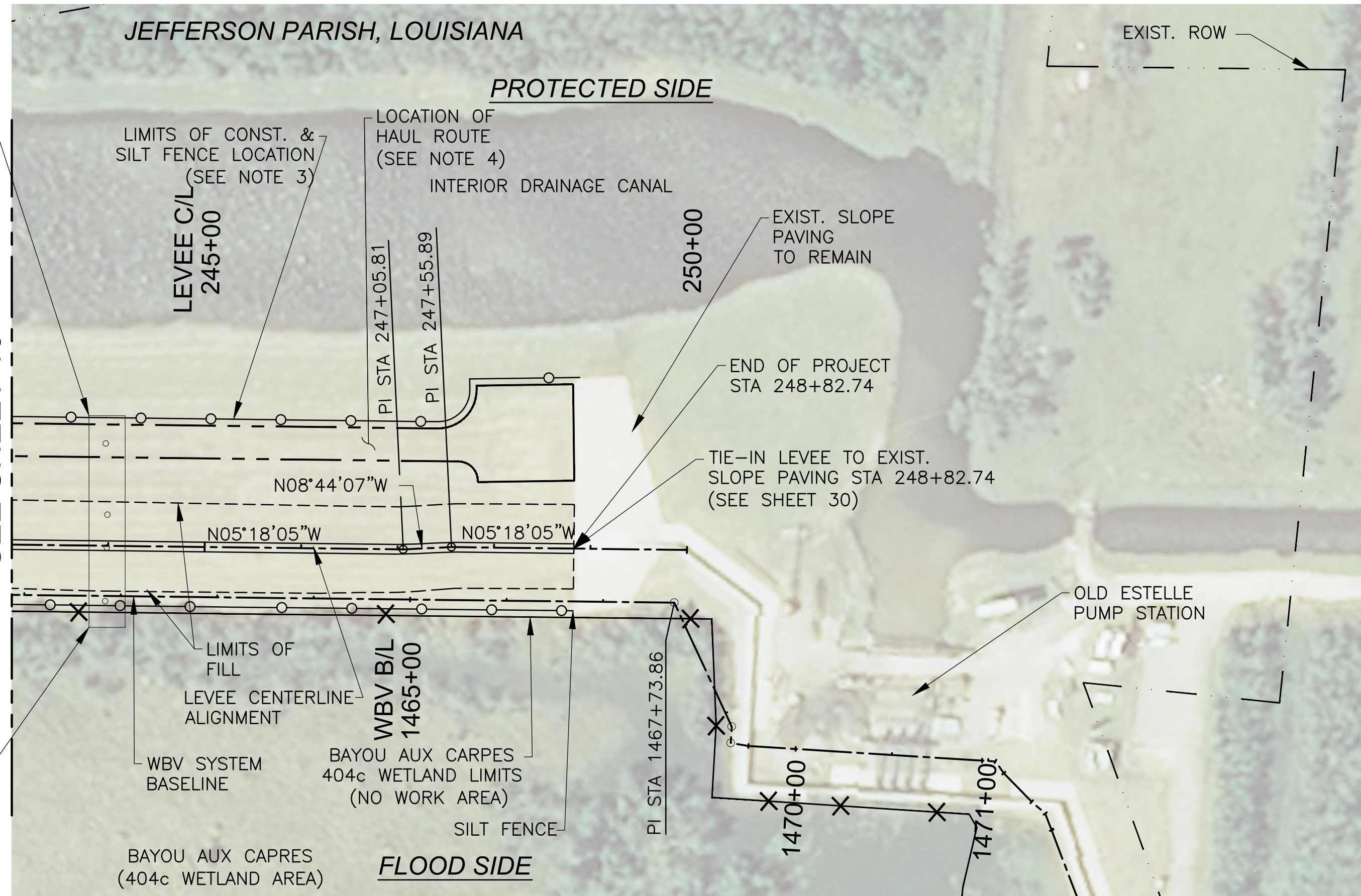
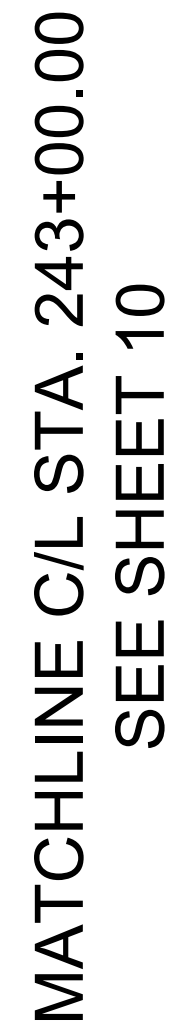
100 0 100 200 400

SCALE: 1"=100'



1. ELEVATIONS REFER TO THE NORTH AMERICAN VERTICAL DATUM 1988 2009.55 (NAVD 88 2009.55). ELEVATIONS ARE IN FEET.
2. EMBANKMENT, COMPACTED FILL SHALL MEET CONTRACT SPECIFICATIONS.
3. ALL WORK SHALL BE PERFORMED WITHIN THE LIMITS OF CONSTRUCTION. SEE SPECIFICATIONS SECTION 01 57 23.00 12 FOR LOCATION BY X-Y COORDINATES.
4. CONTRACTOR SHALL RESTORE AREAS OF THE BERM USED AS THE HAUL ROUTE TO THE PRE-CONSTRUCTION CONDITION PRIOR TO COMPLETION.
5. CONTRACTOR SHALL NOT DISTURB EQUIPMENT, INCLINOMETERS, MONITORING WELLS AND PIEZOMETERS WITHIN THE LIMITS OF CONSTRUCTION.

WBV 14b-2 LEVEE LIFT PRIOR TO ARMORING SLFPA - WEST JEFFERSON PARISH, LOUISIANA		 SOUTHEAST LOUISIANA FLOOD PROTECTION AUTHORITY - WEST <small>WEST JEFFERSON LEVEE DISTRICT / AIGERS LEVEE DISTRICT</small>		AIMS GROUP, INC 4424 ZENITH ST METAIRIE, LA 70001		DESIGNED	AMH/HJD	<input type="checkbox"/>		
						DETAILED	AMH	<input type="checkbox"/>		
						CHECKED	LJP	<input checked="" type="checkbox"/>	03-17-2017	ADDENDUM 1 – REMOVED NOTE 5.
PLAN & PROFILE, C/L STA 219+00 TO C/L STA 243+00								NO	DATE	REVISION DESCRIPTION
PROJECT NO. 2017-277										
DATE FEB 2017										
SHEET NO. 10										
</										



1. ELEVATIONS REFER TO THE NORTH AMERICAN VERTICAL DATUM 1988 2009.55 (NAVD 88 2009.55). ELEVATIONS ARE IN FEET.
2. EMBANKMENT, COMPACTED FILL SHALL MEET CONTRACT SPECIFICATIONS.
3. ALL WORK SHALL BE PERFORMED WITHIN THE LIMITS OF CONSTRUCTION. SEE SPECIFICATIONS SECTION 01 57 23.00 12 FOR LOCATION BY X-Y COORDINATES.
4. CONTRACTOR SHALL RESTORE AREAS OF THE BERM USED AS THE HAUL ROUTE TO THE PRE-CONSTRUCTION CONDITION PRIOR TO COMPLETION.
5. CONTRACTOR SHALL NOT DISTURB EQUIPMENT, INCLINOMETERS, MONITORING WELLS AND PIEZOMETERS WITHIN THE LIMITS OF CONSTRUCTION.

	SOUTHEAST LOUISIANA FLOOD PROTECTION AUTHORITY - WEST		WEST JEFFERSON LEVEE DISTRICT ALBIONS LEVEE DISTRICT	
	PLAN & PROFILE, C/L STA 243+00 TO C/L STA 248+82.74			
	PROJECT NO. 2017-277			
	DATE FEB 2017			
	SHEET NO. 11			